

<https://doi.org/10.33472/AFJBS.6.9.2024.4528-4546>



African Journal of Biological Sciences

Journal homepage: <http://www.afjbs.com>



Research Paper

Open Access

Transforming Agriculture: Harnessing Modern Intelligent Tools and Cybernetics for Innovation

Wajid Hasan¹, Sheetanshu Gupta², Reena Roy³, Kh. Chandrakumar Sing⁴, Lamneithem Hangshing⁵, Chitrasen Lairenjam⁶, Upinder Kaur⁷, Shamik Dey⁸, Ali R A Moursy⁹, Kuldeep Yadav¹⁰, Dharendra Kumar^{11*}

¹¹Krishi Vigyan Kendra, Jehanabad, Bihar Agricultural University, Bihar, India.

²Department of Biochemistry, Govind Ballabh Pant University of Agriculture & Technology, Pantnagar, Uttarakhand State, India.

³Design and Fashion Technology, NIMS University, Rajasthan (Jaipur)

⁴College of Horticulture, VCSGUUHF Bharsar, Pauri Garhwal, Uttarakhand, India.

⁵Department of Agricultural Engineering, Palli Shiksha Bhavana, Vishva Bharati University, Kolkata, India.

⁶Department of Agricultural Engineering, School of Agricultural Science, Nagaland University, India.

⁷Department of Computer Science, G.M.N College, Ambala Cantt, Haryana, India.

⁸Faculty of Agriculture, JIS University, Kolkata, West Bengal, India

⁹Soil and Water Department, Faculty of Agriculture, Sohag University, Sohag. 82524, Egypt

¹⁰Department of Botany, Gandhi Memorial National College, Ambala Cantt, Haryana

¹¹Department of Botany, Chaudhary Bansi Lal University Bhiwani, Haryana, India.

*Corresponding Author

Article History: Volume 6, Issue 9, 2024

Received: Apr 2024

Accepted : 14 May 2024

doi: 10.33472/AFJBS.6.9.2024.4528-4546

Abstract

Modern agriculture faces the challenge of producing more food to meet the demands of a growing global population while minimizing its impact on the environment. To achieve this, precision agriculture has emerged as a transformative approach, harnessing cutting-edge technologies to optimize farming practices. Among these technologies, modern optical sensing has garnered significant attention due to its versatility, non-destructive nature, and high-resolution capabilities. This review explores the latest developments in optical sensing technologies and their wide-ranging applications in agriculture. We delve into the principles behind these sensors, their advantages, and their potential to revolutionize various aspects of farming, including crop monitoring, disease detection, soil analysis, and nutrient management. Additionally, we discuss challenges and opportunities for the widespread adoption of optical sensing in agriculture, highlighting the need for data integration, technological standardization, and farmer awareness. Through a comprehensive examination of the current state-of-the-art and future prospects, this review aims to demonstrate how modern optical sensing technologies have the potential to drive sustainable and efficient agriculture.

Keywords: Optical sensing, precision agriculture, crop monitoring, disease detection, soil analysis, nutrient management, sustainability, efficiency.

1. The Evolving Landscape of Precision Agriculture

Agriculture has been a cornerstone of human civilization, providing sustenance and livelihood for millennia (FAO, 2018) [1]. However, the growing global population, climate change, and diminishing natural resources have placed significant challenges on the agricultural sector. The need to produce more food with fewer resources has spurred the evolution of precision agriculture, a technology-driven approach that aims to optimize agricultural practices and improve overall efficiency [2, 3]. Precision agriculture represents a departure from traditional farming methods that treated fields as homogeneous entities, applying inputs uniformly across large areas. Instead, precision agriculture recognizes the inherent spatial and temporal variability within fields and tailors management practices accordingly. The core principle of precision agriculture is data-driven decision-making, where information collected from various sensors and technologies guides farmers in optimizing their operations [4, 5]. In recent years, precision agriculture has gained traction as a key strategy to address the complex challenges facing modern agriculture. This shift towards data-intensive farming practices has been made possible by rapid advancements in technology. Among the various technologies that have contributed to the emergence of precision agriculture, modern optical sensing stands out as a transformative tool. Optical sensing technologies are based on the interaction of light with agricultural elements, providing valuable insights into crop health, soil conditions, and environmental factors [6, 7]. These sensors utilize the principles of spectroscopy, imaging, and LiDAR (Light Detection and Ranging) to capture and analyze light reflections and emissions from crops and fields [8-10]. One of the most significant advantages of optical sensing is its non-destructive nature. Unlike traditional methods that involve physical sampling and laboratory analysis, optical sensors can assess crops and soils without causing any harm. This non-invasive approach enables frequent and real-time monitoring, leading to timely interventions and improved agricultural outcomes [11, 12]. The objective of this review is to delve into the principles, applications, challenges, and opportunities associated with modern optical sensing technologies in agriculture. By exploring the latest developments and research findings, this review aims to showcase the potential of optical sensing to revolutionize various aspects of farming practices fig 1. The review will cover a comprehensive range of topics related to optical sensing in agriculture, including:

Principles of Modern Optical Sensing Technologies: This section will provide an in-depth explanation of the underlying principles of optical sensing, including hyperspectral imaging, multispectral imaging, and LiDAR. It will discuss how these technologies capture and process data to provide valuable insights into crop health and environmental conditions [13].

Advantages over Traditional Methods: A comparative analysis will be conducted to highlight the advantages of optical sensing over traditional methods of crop and soil analysis. The non-destructive nature, rapid data acquisition, and high-resolution imaging capabilities of optical sensors will be emphasized [14].

Applications in Agriculture: This section will explore the diverse applications of optical sensing in precision agriculture. It will include case studies and research findings on how optical sensing technologies are being utilized for crop monitoring, disease detection, soil analysis, and resource allocation [15].

Integration with Other Technologies: The review will discuss how optical sensing technologies can be integrated with other agricultural technologies, such as drones, IoT devices, and AI algorithms, to enhance their capabilities and effectiveness [16].

Challenges and Limitations: The challenges and limitations of adopting optical sensing in

agriculture will be critically assessed. Issues such as data integration, technological standardization, and farmer awareness will be addressed [17]. Future Prospects and Advancements: This section will provide insights into the future prospects of optical sensing in agriculture. It will explore ongoing research and development efforts, as well as potential advancements in sensor technology and data analytics [18].

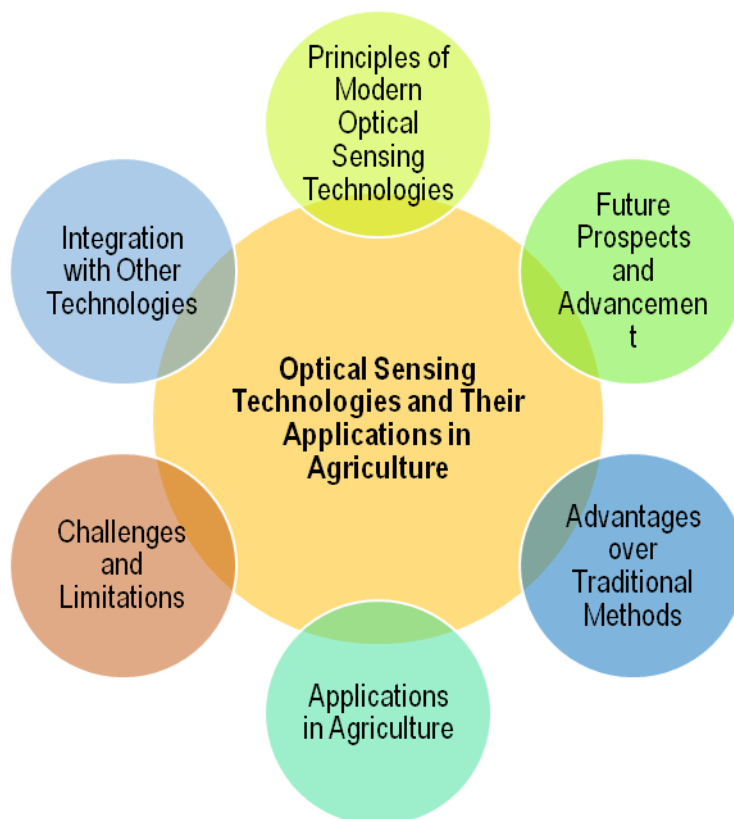


Figure: 1 Understanding the Co-relation potential of optical sensing to revolutionize various aspects of farming practices

2. Principles of Modern Optical Sensing Technologies

Optical sensing technologies have revolutionized agriculture by providing valuable and non-destructive insights into crop health, soil conditions, and environmental factors. These sensors leverage the interaction of light with agricultural elements to capture and analyze data, enabling farmers and researchers to make informed decisions and optimize farming practices. In this section, we will delve deeper into the principles and applications of three key optical sensing technologies in agriculture: hyperspectral imaging, multispectral imaging, and LiDAR. Hyperspectral imaging is a cutting-edge optical sensing technique that enables the capture of detailed spectral information across a broad range of wavelengths. Unlike traditional RGB cameras, which capture only three discrete bands (red, green, and blue), hyperspectral sensors can record hundreds of narrow and contiguous bands, extending from the visible to the near-infrared spectrum Fig 2. Each band represents a unique signature of reflected or emitted light, allowing researchers to identify specific chemical and biological

properties of crops and soils. The applications of hyperspectral imaging in precision agriculture are vast. One of its primary uses is in crop disease detection and diagnosis [19, 20]. By analyzing the spectral signatures of crops, hyperspectral sensors can identify early signs of diseases, nutrient deficiencies, and water stress, enabling timely interventions and mitigating potential yield losses. Moreover, hyperspectral imaging is invaluable for assessing soil health and nutrient content, providing crucial data for precise fertilization strategies [21, 22]. Multispectral imaging is another powerful optical sensing technology that captures information from a limited number of discrete bands, typically spanning the visible and near-infrared spectrum. While it offers fewer bands compared to hyperspectral imaging, multispectral sensors are more cost-effective and easier to integrate into various agricultural platforms, such as drones and handheld devices. In agriculture, multispectral imaging is commonly used for crop health monitoring and vegetation index calculation [23]. Vegetation indices, such as the Normalized Difference Vegetation Index (NDVI), are derived from specific band combinations and provide valuable insights into plant health, growth, and biomass production. NDVI, for example, correlates well with chlorophyll content and photosynthetic activity, making it a popular indicator for crop performance assessment [24, 25].

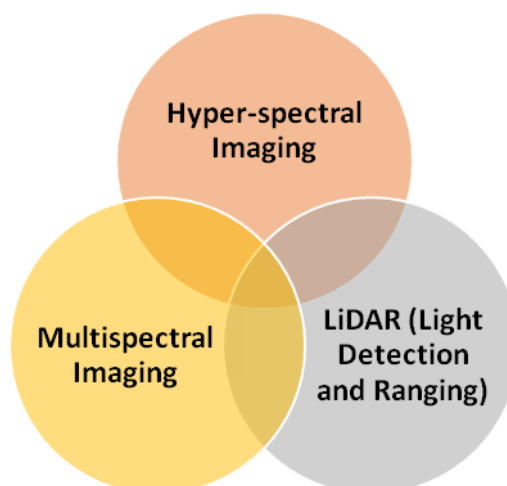


Figure: 2 Co-related Principles of Modern Optical Sensing Technologies

Multispectral imaging also aids in detecting stress and nutrient imbalances in crops, guiding farmers in making data-driven decisions for precision irrigation and nutrient application. LiDAR is an active remote sensing technology that measures distances by emitting laser pulses and recording their reflections. LiDAR sensors generate precise three-dimensional (3D) representations of the target area, including the terrain, vegetation, and canopy structures. This 3D data is particularly valuable for analyzing crop height, canopy density, and overall biomass. In agriculture, LiDAR has shown promise in applications such as crop height estimation and canopy density analysis. Accurate crop height information is crucial for assessing plant growth, detecting lodging, and planning efficient harvesting strategies [26, 27]. Additionally, canopy density analysis allows researchers to quantify the amount of light intercepted by crops, shedding light on photosynthetic efficiency and potential yield. By integrating the data collected from these optical sensors, farmers and researchers can gain a comprehensive understanding of crop health, resource allocation, and overall field conditions.

The combination of hyperspectral, multispectral, and LiDAR technologies empowers precision agriculture to make data-driven decisions, optimizing productivity while minimizing environmental impact [28].

2.1 Hyperspectral Imaging: Unravelling the Invisible Details

Hyperspectral imaging operates on the principle of capturing and analyzing a wide range of wavelengths of light reflected or emitted by crops and the surrounding environment. Unlike traditional RGB cameras that detect three broad bands of colors, hyperspectral sensors can record hundreds of narrow and contiguous bands, each corresponding to a unique wavelength. The resulting hyperspectral data forms a spectral signature or fingerprint for each pixel in the image, representing the specific electromagnetic radiation absorbed, reflected, or transmitted by the materials present [29]. The process of hyperspectral imaging involves the following steps:

a. Light Source: The sensor emits light across a wide range of wavelengths, spanning from the visible to the near-infrared region.

b. Interaction with the Target: The emitted light interacts with the crop canopy, soil, and other objects in the field. Different materials absorb and reflect light in characteristic ways, resulting in a unique spectral response.

c. Hyperspectral Sensor: The sensor captures the reflected light and records the intensity at each wavelength. This process creates a data cube with two spatial dimensions (X and Y) and one spectral dimension (wavelengths).

d. Data Analysis: The recorded spectral data is processed using sophisticated algorithms and statistical techniques. By comparing the spectral signature of each pixel with known spectral libraries or reference data, the hyperspectral image can be used to identify specific crop conditions and environmental parameters. Hyperspectral imaging offers several advantages in crop monitoring compared to traditional remote sensing techniques:

- a. Enhanced Spectral Resolution: The high spectral resolution of hyperspectral data enables the detection of subtle changes in vegetation health and stress, allowing for precise monitoring of crop conditions [30].
- b. Identification of Nutrient Deficiencies: Hyperspectral imaging can detect early signs of nutrient deficiencies in plants based on specific spectral responses related to chlorophyll content and leaf pigmentation [31].
- c. Precision Irrigation and Fertilization: The detailed information provided by hyperspectral data allows farmers to optimize water and fertilizer application, reducing waste and improving resource-use efficiency [22].
- d. Crop Growth and Phenotyping: Hyperspectral imaging aids in crop growth analysis and phenotyping, helping breeders and researchers to select superior traits and develop resilient crop varieties.

Hyperspectral imaging plays a critical role in disease detection and stress identification in crops:

- a. Early Disease Detection: Plant diseases often manifest in subtle changes in spectral signatures before visible symptoms appear. Hyperspectral imaging can detect these changes, enabling early disease diagnosis and timely intervention to prevent disease spread.
- b. Stress Identification: Hyperspectral data can reveal stress indicators in crops, such as water stress and heat stress, based on specific spectral responses related to plant physiology and water content.
- c. Mapping and Severity Assessment: Hyperspectral imaging facilitates disease and stress mapping across large fields, allowing farmers to assess the severity and extent of the issues and prioritize management actions [22].
- d. Precision Application of Pesticides: By

pinpointing disease-affected areas, farmers can implement precision application of pesticides, reducing chemical use and minimizing environmental impact. Hyperspectral imaging, with its ability to capture fine spectral details, offers a powerful tool in precision agriculture, enhancing crop monitoring, disease detection, and stress identification [20]. As technology advances and sensor costs reduce, hyperspectral imaging is poised to become more accessible and integral in sustainable agricultural practices.

2.2 Multispectral Imaging: Efficient Data Collection

Multispectral imaging is a versatile optical sensing technology that operates on the principle of capturing information from a limited number of discrete bands across the electromagnetic spectrum. Unlike hyperspectral imaging, which records hundreds of narrow and contiguous bands, multispectral sensors typically capture a few distinct bands, often focusing on the visible and near-infrared regions. While the spectral resolution is lower than hyperspectral imaging, multispectral sensors offer several advantages in terms of cost-effectiveness and ease of integration into various agricultural platforms. The working principle of multispectral sensors involves the following steps: a. Band Selection: Multispectral sensors are equipped with specific filters or detectors that target predefined wavelengths of interest. These bands are carefully selected to capture information related to vegetation health, chlorophyll content, and other critical agricultural parameters [32]. b. Image Capture: The multispectral sensor captures reflected or emitted light from the target area, detecting the intensity of radiation in each selected band. c. Data Analysis: After image capture, the recorded data from different bands are processed to calculate vegetation indices and extract valuable information about the crops and soil [33].

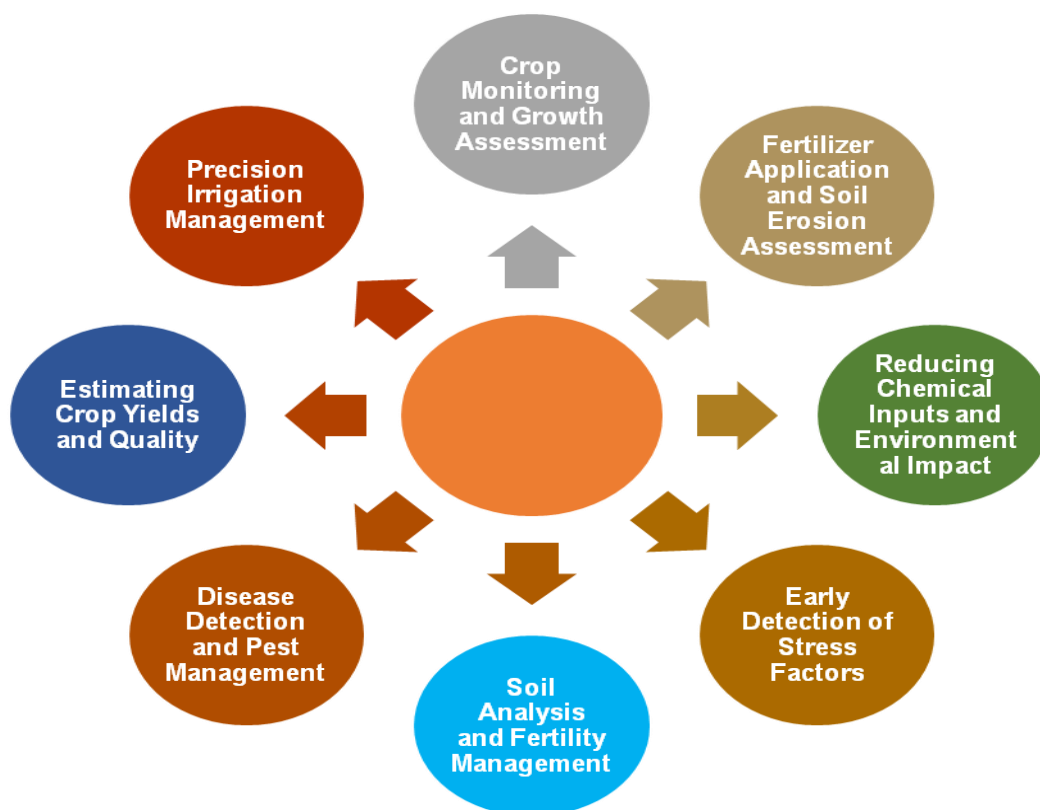


Figure: 3 Applications of Optical Sensing Technologies in Agriculture

Multispectral imaging offers a range of applications in assessing crop health and monitoring vegetation dynamics:

- a. **Vegetation Indices Calculation:** One of the primary applications of multispectral imaging is the calculation of vegetation indices, such as the Normalized Difference Vegetation Index (NDVI). NDVI is derived from the red and near-infrared bands and provides an indication of plant vigor, chlorophyll content, and photosynthetic activity. High NDVI values suggest healthy and actively growing vegetation, while low values may indicate stress or nutrient deficiencies [34].
- b. **Early Stress Detection:** Multispectral sensors can detect early signs of stress in crops, such as water stress or nutrient imbalances, allowing farmers to take timely corrective actions.
- c. **Crop Yield Estimation:** By monitoring changes in vegetation indices throughout the growing season, multispectral imaging can help estimate crop yields and predict harvest outcomes [35, 36].

In addition to crop health assessment, multispectral imaging is valuable for mapping soil properties and variability across fields:

- a. **Soil Moisture Mapping:** Multispectral sensors can be used to estimate soil moisture content based on specific spectral responses in the near-infrared and shortwave-infrared bands. Mapping soil moisture can guide irrigation practices, helping farmers optimize water usage and conserve resources.
- b. **Soil Organic Matter Content:** Multispectral imaging can indirectly assess soil organic matter content, which is a critical indicator of soil health and fertility. Soil organic matter influences nutrient availability, water retention, and overall soil productivity.
- c. **Nutrient Mapping:** By analyzing specific bands related to nutrient content in the soil, multispectral imaging can create maps of nutrient distribution, enabling precise nutrient management and targeted fertilizer application.

Multispectral imaging's efficiency in data collection, combined with its various applications in crop health assessment and soil mapping, makes it a valuable tool for farmers and researchers alike [37]. As the technology continues to advance and becomes more accessible, its integration into precision agriculture will likely become more widespread, promoting sustainable and resource-efficient farming practices [38].

2.3 LiDAR (Light Detection and Ranging): Beyond 3D Mapping

LiDAR (Light Detection and Ranging) technology has revolutionized the way we gather information about the environment, including agricultural landscapes. The principle behind LiDAR involves emitting laser pulses toward the ground and measuring the time it takes for the light to bounce back after hitting objects in its path. By recording these time-of-flight measurements, LiDAR systems can create highly accurate 3D representations of the terrain, vegetation, and other objects within the sensor's field of view [9]. The core components of a LiDAR system include the laser source, which emits the laser pulses, the scanner or mirror, which directs the laser beam over a specific area, the receiver, which detects the reflected light, and a GPS unit to geo-reference the collected data [8]. As the LiDAR sensor moves or scans the target area from an airborne or terrestrial platform, it generates a vast number of laser points, collectively forming a point cloud. The point cloud data can then be processed to create detailed Digital Elevation Models (DEMs), Digital Surface Models (DSMs), and Canopy Height Models (CHMs) that provide valuable information about the landscape and vegetation structure. LiDAR plays a pivotal role in advancing precision agriculture practices, contributing to improved resource management and increased sustainability. By providing detailed information about the topography and elevation variations within a field, LiDAR data assists in the development of accurate topographic maps, slope analysis, and drainage modelling. This knowledge is critical for designing efficient irrigation and water management

systems, preventing water logging, and reducing soil erosion. Furthermore, LiDAR data is instrumental in developing prescription maps for variable rate application (VRA) of inputs such as fertilizers, pesticides, and water. By identifying spatial variations in crop health and nutrient needs, farmers can tailor their interventions to match the specific requirements of different field zones. Implementing VRA leads to optimized resource utilization, cost savings, and reduced environmental impact. LiDAR's contribution to precision agriculture is not limited to the field level. It has also proven valuable in large-scale land-use planning and decision-making. By providing accurate 3D representations of agricultural landscapes, LiDAR data aids in identifying suitable areas for different crops, optimizing land use, and preserving ecologically sensitive regions. As LiDAR technology continues to advance, its applications in agriculture are expected to grow further. Integration with other sensing technologies, such as hyperspectral and multispectral imaging, will enable the development of comprehensive data fusion approaches, providing farmers with a holistic view of their crops and fields. As a result, LiDAR will continue to be a transformative tool in precision agriculture, supporting sustainable practices and addressing the challenges of global food security. The LiDAR's ability to capture fine details of the crop canopy structure is instrumental in various agricultural applications. The creation of Canopy Height Models (CHMs) through LiDAR data processing enables precise measurements of plant height and canopy density. These metrics are crucial for assessing crop health, growth, and overall productivity. In crop management, understanding the canopy structure is essential for optimizing resource allocation [39]. By analyzing the vertical distribution of foliage and gaps within the canopy, farmers can identify areas that require additional irrigation, fertilization, or pest control measures. Additionally, LiDAR-derived canopy information can assist in designing efficient harvesting strategies, as it helps detect lodging or areas with low plant vigor. Moreover, LiDAR facilitates detailed analysis of light interception patterns within the canopy [39]. By quantifying canopy cover and gap fraction, farmers can determine the spatial distribution of light within the crop stand [40]. This knowledge aids in implementing precision planting strategies and managing intercropping practices to optimize light utilization and maximize crop yield.

3. Applications of Optical Sensing in Agriculture

3.1 Crop Monitoring and Growth Assessment-Early Detection of Stress Factors

Optical sensing technologies have revolutionized crop monitoring by enabling early detection of stress factors that can affect plant health and growth. Hyperspectral and multispectral imaging, coupled with advanced data analytics, allow farmers to identify subtle changes in crop spectral signatures that indicate stress caused by factors such as nutrient deficiencies, water stress, diseases, or pest infestations. By detecting these stress factors at an early stage, farmers can implement targeted interventions to mitigate potential yield losses and optimize resource allocation Table.1.

3.2 Estimating Crop Yields and Quality

Accurate and timely yield estimation is essential for effective crop management and market planning. Optical sensors provide valuable information on crop growth and development, which can be used to estimate yields before harvest. For example, remote sensing data, combined with machine learning algorithms, can predict crop yields based on historical and current growth patterns, weather conditions, and other relevant variables. Additionally,

optical sensing technologies contribute to assessing crop quality parameters such as chlorophyll content, fruit ripeness, and protein levels, aiding farmers in making informed decisions regarding harvest timing and post-harvest handling.

3.3 Precision Irrigation Management

Optical sensing technologies play a critical role in precision irrigation management, ensuring efficient water use and minimizing water wastage. By monitoring vegetation indices related to water stress, such as the Normalized Difference Vegetation Index (NDVI) or the Water Stress Index (WSI), farmers can identify areas within the field that require more or less water. Combining this information with soil moisture data from ground sensors allows for precise irrigation scheduling, reducing over-irrigation and optimizing crop water uptake.

3.4 Disease Detection and Pest Management: Early Detection and Targeted Interventions

Early detection of diseases and pest infestations is crucial for preventing the spread of pathogens and minimizing crop damage. Optical sensing technologies, particularly hyperspectral imaging, enable rapid and non-destructive disease detection by capturing unique spectral signatures associated with infected plants [41]. These early warning systems allow farmers to implement targeted interventions, such as applying appropriate fungicides or insecticides, precisely where they are needed, minimizing chemical inputs and reducing costs.

3.5 Reducing Chemical Inputs and Environmental Impact

By precisely identifying areas affected by diseases or pests, optical sensing technologies contribute to reducing the overall use of chemical inputs in agriculture. Targeted application of pesticides and fertilizers minimizes environmental impact and preserves beneficial insects and microorganisms that support ecological balance in agro-ecosystems. As a result, optical sensing-based pest management strategies promote sustainable agriculture practices and reduce potential harm to non-target organisms and surrounding ecosystems fig 3.

3.6 Soil Analysis and Fertility Management: Real-time Soil Nutrient Mapping

Optical sensing technologies, such as hyperspectral and multispectral imaging, offer real-time soil nutrient mapping capabilities. By analyzing the reflected light from the soil surface, these sensors can provide valuable information about soil nutrient content and variability across the field. This data helps farmers create nutrient management plans tailored to specific areas, optimizing fertilizer applications and ensuring that crops receive the required nutrients without over-application.

3.7 Precision Fertilizer Application and Soil Erosion Assessment

The integration of optical sensing technologies with precision agriculture machinery allows for variable rate fertilizer application. By adjusting fertilizer rates based on real-time soil nutrient data, farmers can achieve uniform nutrient distribution and improve fertilizer use efficiency. This targeted approach not only maximizes crop yields but also minimizes nutrient leaching and runoff, reducing environmental pollution. LiDAR, a powerful optical sensing technology, provides high-resolution data on terrain and elevation, enabling accurate assessment of soil erosion. By analyzing LiDAR-derived digital elevation models, farmers, and land managers can identify erosion-prone areas and implement appropriate soil

conservation practices, such as contour ploughing, terracing, and cover cropping, to prevent soil degradation and maintain soil fertility.

Table 1. Applications of Optical Sensing in Agriculture with Mechanism

Application	Examples	Optical Sensors Used	Mechanism
A. Crop Monitoring and Growth Assessment	1. Early Detection of Stress Factors (Krishna et al., 2019)	Hyperspectral Imaging	Hyperspectral sensors capture a wide range of wavelengths to detect subtle changes in crop health.
		Multispectral Imaging	Multispectral sensors collect specific bands of wavelengths to identify stress indicators in crops.
	2. Estimating Crop Yields and Quality (Zhang et al., 2020)	Multispectral Imaging	Multispectral sensors provide data for yield prediction and quality assessment based on reflectance.
		UAV-borne RGB Imagery	RGB sensors on UAVs assist in estimating crop yields through aerial image-based analysis.
	3. Precision Irrigation Management (Ballester et al., 2019)	Multispectral Imaging	Multispectral sensors monitor vegetation indices related to water stress, aiding irrigation.
		UAV-borne RGB Imagery	RGB sensors on UAVs help identify areas with potential water stress based on vegetation patterns.
		Thermal Imaging	Thermal sensors detect temperature variations to assess water needs in different crop zones.
B. Disease Detection and Pest Management	1. Early Detection and Targeted Interventions (Mishra et al., 2019)	Hyperspectral Imaging	Hyperspectral sensors identify unique spectral signatures of diseased plants for early detection.
		Multispectral Imaging	Multispectral sensors capture stress indicators, aiding in targeted pest and disease interventions.
C. Soil Analysis and Fertility Management	1. Real-time Soil Nutrient Mapping (Li et al., 2020)	Hyperspectral Imaging	Hyperspectral sensors analyze soil reflectance to map nutrient content and variations in fields.
		Multispectral Imaging	Multispectral sensors provide real-time data on soil nutrient levels and variability.
	2. Precision Fertilizer	Hyperspectral	Hyperspectral sensors aid in

	Application (Luo et al., 2021)	Imaging	precise fertilizer application based on real-time nutrient mapping.
		Multispectral Imaging	Multispectral sensors assist in variable rate fertilizer application for optimal nutrient use.
	3. Soil Erosion Assessment (Zhao et al., 2021)	LiDAR (Light Detection and Ranging)	LiDAR sensors create detailed 3D terrain models, allowing accurate assessment of soil erosion.

4. Challenges and Opportunities in Implementing Optical Sensing

4.1 Data Integration and Analytics

Big Data Challenges and Solutions: The widespread adoption of optical sensing technologies in agriculture has led to a massive influx of data from various sources, creating big data challenges. Managing, storing, and processing such large volumes of data require robust infrastructure and advanced analytics capabilities. Cloud-based platforms and distributed computing solutions offer scalable storage and processing capabilities, enabling efficient data management. Additionally, machine learning algorithms and data mining techniques help extract valuable insights from the data, empowering farmers to make data-driven decisions.

Integration with Other Agricultural Technologies: To realize the full potential of optical sensing technologies, seamless integration with other agricultural technologies is vital. Agricultural machinery, such as tractors and harvesters, can be equipped with sensor fusion capabilities, allowing real-time data integration from multiple sources. Moreover, integrating optical sensing data with GPS technologies and autonomous machinery can enable precise variable rate application of inputs, optimizing resource usage and improving overall agricultural efficiency fig 4.

4.2 Technological Standardization and Accessibility

Addressing Interoperability Issues: In the rapidly evolving landscape of optical sensing technologies, standardization is crucial to ensure compatibility and seamless communication among different sensor devices and platforms. Developing industry-wide standards for data formats, protocols, and calibration procedures will facilitate data exchange and interoperability among different systems (Yuan et al., 2018). Moreover, open-source platforms and APIs (Application Programming Interfaces) can encourage collaborative efforts and enable the development of innovative applications by third-party developers.

Cost-effective Solutions for Small-scale Farmers: While optical sensing technologies offer significant benefits, their adoption can be challenging for small-scale farmers due to high initial costs. Addressing cost concerns requires the development of cost-effective solutions tailored to the needs of smallholders. Advances in miniaturization and mobile sensing technologies can lead to affordable handheld or smart phone-based sensors that provide essential crop information. Additionally, government subsidies and support programs can

incentivize small-scale farmers to adopt these technologies, leading to improved productivity and income.

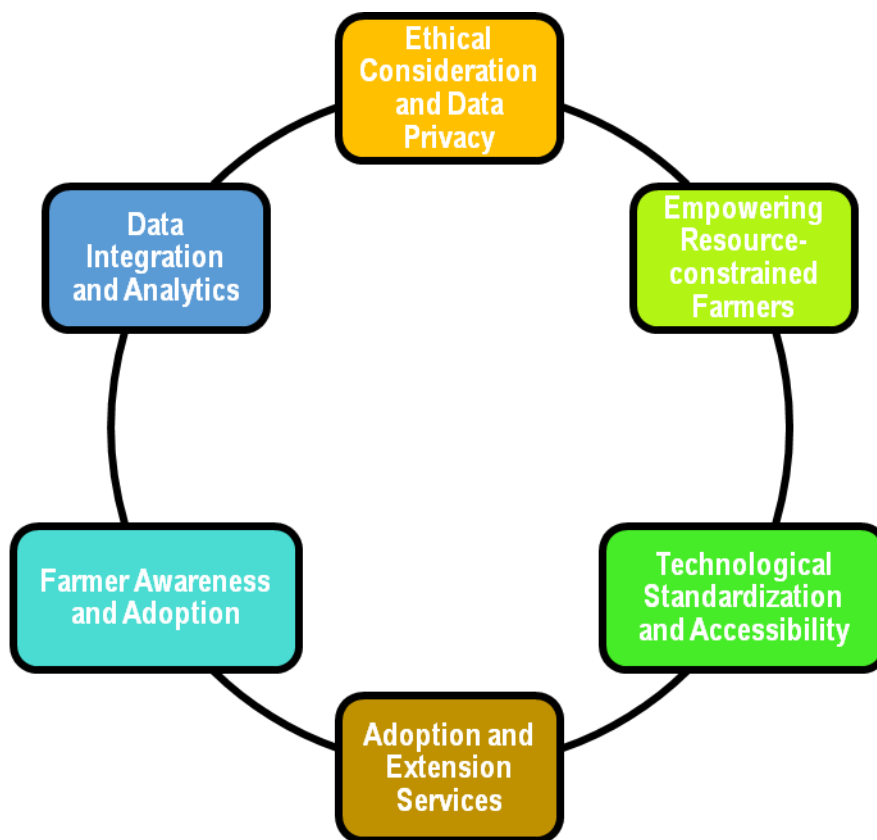


Figure: 4. Challenges and Opportunities in Implementing Optical Sensing Technologies in Agriculture

4.3 Ethical Considerations and Data Privacy

Protecting Farmer's Data Privacy: As agricultural systems become increasingly data-driven, ensuring the privacy and security of farmer's data is paramount. Agricultural data, including field boundaries, crop health information, and yield estimates, can be sensitive and valuable. Implementing secure data storage and transmission protocols, along with clear data ownership and consent policies, can protect farmer's data from unauthorized access and use. Furthermore, public awareness campaigns and educational initiatives can help farmers understand the importance of data privacy and make informed decisions regarding data sharing. **Bias and Fairness in Decision-making:** Machine learning algorithms used in conjunction with optical sensing data can influence critical agricultural decisions. However, these algorithms are susceptible to bias, which can lead to unfair or discriminatory outcomes. Ensuring algorithmic fairness requires rigorous testing and validation of the models to identify and mitigate biases (Dutta et al., 2021). Additionally, promoting diversity and inclusivity in data collection and model training can lead to more equitable and unbiased decision-making processes.

4.4 Adoption and Extension Services

A. Farmer Training and Capacity Building: The successful implementation of optical sensing technologies relies on the farmer's ability to effectively use and interpret the data. Training programs and capacity-building initiatives are essential to empower farmers with the knowledge and skills to operate and interpret optical sensors. Extension services and agronomists play a crucial role in supporting farmers, providing guidance on data interpretation and actionable insights to improve farm management practices. **Promoting Research and Innovation:** Continued research and innovation are necessary to unlock the full potential of optical sensing technologies in agriculture. Collaborative efforts between academia, research institutions, and private companies can drive advancements in sensor technology, data analytics, and algorithm development. Funding research projects and providing incentives for innovative solutions can accelerate the adoption of cutting-edge technologies and drive the agriculture industry forward.

4.5 Farmer Awareness and Adoption

Educating Farmers about Optical Sensing Benefits: One of the key challenges in the widespread adoption of optical sensing technologies in agriculture is the lack of awareness among farmers about their benefits. Many farmers may not be familiar with the capabilities of these technologies and how they can revolutionize farm management. Therefore, comprehensive education and awareness programs are essential to inform farmers about the potential advantages of optical sensing in enhancing productivity, reducing costs, and promoting sustainability. Educational initiatives can take various forms, such as workshops, training sessions, and field demonstrations. Agronomists, extension services, and agricultural researchers can play a pivotal role in disseminating information about the functionalities of optical sensors and their practical applications. Moreover, showcasing successful case studies and real-world examples of farmers who have embraced these technologies can serve as powerful motivators for others to adopt them. **Overcoming Barriers to Adoption:** While optical sensing technologies offer substantial benefits, there are several barriers to their widespread adoption among farmers. One primary concern is the initial cost of acquiring and implementing these technologies. Many small-scale farmers may perceive the investment as high, leading to resistance in adoption. To address this, public and private sectors can collaborate to provide financial assistance, subsidies, or leasing options to make the technology more affordable and accessible to a broader range of farmers. Another barrier is the lack of technical expertise among farmers to operate and interpret the data from optical sensors effectively. To overcome this challenge, user-friendly interfaces and software platforms can be developed, allowing farmers to easily collect, analyze, and interpret data without requiring advanced technical knowledge (Zhang et al., 2020). Furthermore, extension services and agricultural advisors can provide ongoing support and training to farmers, empowering them with the necessary skills to leverage optical sensing technologies effectively. Additionally, some farmers may be hesitant to adopt new technologies due to risk aversion or concerns about disrupting their existing practices. Demonstrating the benefits of optical sensing technologies through pilot projects and on-farm trials can help alleviate these fears. These trials can showcase the positive impact of the technology on specific crops and farming practices, thereby building confidence and encouraging broader adoption.

5. Case Studies of Successful Implementations

5.1 Commercial Farms: Increasing Productivity and Efficiency

The integration of optical sensing technologies in commercial farms has revolutionized modern agriculture by significantly increasing productivity and operational efficiency. One remarkable case study comes from a large-scale corn farm in the Midwest region of the United States. The farm adopted a comprehensive approach by integrating multispectral and LiDAR sensors onto their fleet of precision agricultural machinery. The multispectral sensors provided valuable data on crop health, capturing information beyond the visible spectrum. By analyzing various vegetation indices, such as the Normalized Difference Vegetation Index (NDVI) and the Green Normalized Difference Vegetation Index (GNDVI), the farm could monitor crop health, detect stress factors, and identify areas of concern within the fields. Simultaneously, the LiDAR sensors generated detailed 3D elevation maps, allowing the farm to analyze terrain variations and assess field topography. With the aid of advanced machine learning algorithms, the farm leveraged the collected data to optimize its irrigation and fertilizer application strategies through variable rate technologies. By precisely tailoring irrigation and nutrient inputs based on the real-time needs of different areas within the fields, the farm reduced water and fertilizer consumption while maximizing crop yield and quality. This data-driven approach led to a significant increase in overall farm productivity and resource efficiency, thereby demonstrating the transformative impact of optical sensing technologies on large-scale commercial agriculture.

5.2 Research Institutions: Advancing Agricultural Science

Research institutions play a pivotal role in advancing agricultural science and technology through the exploration of cutting-edge techniques and tools. In a notable case study conducted by a leading agricultural research institute in Europe, hyperspectral imaging was utilized to monitor and assess the health of grapevines in vineyards. Hyperspectral sensors capture data across narrow and contiguous spectral bands, allowing for the identification of unique spectral signatures associated with different plant characteristics. Researchers used these sensors to detect early signs of diseases, nutrient deficiencies, and other stress factors in grapevines. By analyzing the spectral responses of healthy and infected grapevines, they developed machine learning models for automated disease detection. These models achieved impressive accuracy in identifying various grapevine diseases, such as powdery mildew and leafroll virus. Early detection of diseases enabled timely intervention and targeted treatments, reducing the spread of pathogens and minimizing crop losses. The research institute's data-driven approach paved the way for precision viticulture practices, where vineyard management decisions are tailored to specific areas based on their health status. This case study exemplifies how optical sensing technologies empower research institutions to push the boundaries of agricultural science and innovate novel solutions for sustainable crop management.

5.3 Smallholder Farms: Empowering Resource-constrained Farmers

One of the most compelling aspects of optical sensing technologies is their potential to empower smallholder farmers, who often face resource constraints and limited access to modern agricultural practices. In a case study conducted in rural India, smallholder farmers were equipped with handheld multispectral sensors connected to mobile phones. These low-

cost sensors enabled farmers to assess crop health and nutrient status rapidly, providing valuable information for making timely decisions on irrigation and fertilizer application. By collecting data on vegetation indices and other key indicators of plant health, the sensors allowed farmers to monitor crop performance and identify areas requiring attention. The data collected from these sensors, combined with locally relevant weather information, provided actionable insights for smallholder farmers to optimize their agricultural practices. Through real-time guidance, farmers enhanced their resource management, minimized input costs, and improved overall farm productivity. Moreover, the data collected from these small farms contributed to a community-based knowledge-sharing network, fostering collaborative learning and empowering farmers with greater resilience against environmental challenges.

6. Discussion and key findings

Throughout this comprehensive review, we have delved into the evolving landscape of precision agriculture and explored the groundbreaking advancements offered by modern optical sensing technologies. These cutting-edge tools have transformed the way agriculture is practiced, providing farmers with unprecedented insights into their fields' health and enabling data-driven decision-making for enhanced productivity and efficiency. The integration of optical sensors in agriculture has proven to be a game-changer, offering valuable information on crop health, soil conditions, and environmental factors. By capturing data across various spectral bands, hyperspectral imaging has enabled farmers to detect subtle variations in crop health and identify stress factors at early stages, which allows for targeted interventions. Multispectral imaging, on the other hand, has provided an efficient and cost-effective way to collect data for monitoring crop health and assessing soil properties. LiDAR technology, with its ability to generate detailed 3D elevation maps, has opened new avenues for analyzing field topography and assessing crop canopy structures. The Alchemical Art of Algorithms in Agriculture. In the realm of modern agriculture, data has become the new gold, and algorithms serve as the alchemists that transform this raw data into valuable insights. The applications of optical sensing technologies generate vast amounts of data from fields, capturing detailed information about crops, soil, and environmental conditions. However, this data deluge can be overwhelming without the right tools to decipher and extract meaningful knowledge from it. This is where the magic of algorithms comes into play. Data Preprocessing and Feature Extraction: The first step in the alchemical process is data preprocessing, where raw data from optical sensors undergo cleaning, transformation, and normalization to eliminate noise and inconsistencies. This process prepares the data for further analysis, ensuring its quality and reliability. Feature extraction is another crucial aspect of this step, where relevant information is extracted from the data, reducing its dimensionality and focusing on the most informative features for analysis. Machine Learning Sorcery: Machine learning algorithms wield significant power in the agricultural domain, enabling predictive modeling, pattern recognition, and decision-making support. Supervised learning techniques, such as Support Vector Machines (SVM) and Random Forests, are employed for tasks like crop yield prediction and disease detection. These algorithms learn from labeled training data and can then make predictions on new, unseen data. Unsupervised learning, on the other hand, comes into play when dealing with unlabeled data, allowing for clustering and anomaly detection to identify patterns and outliers in the crop and soil data. Smart Decision-Making Enchantments: As the alchemists of agriculture, algorithms empower farmers with intelligent decision-making tools. Crop growth

models integrated with data from optical sensors can simulate the impact of various management strategies, assisting farmers in selecting the most suitable practices to maximize yields and resource efficiency. These algorithms consider variables like weather conditions, soil properties, and crop type to optimize agricultural practices in real-time. Preserving Resources through Precision Farming: Algorithmic alchemy brings forth the concept of precision farming, where resources such as water, fertilizers, and pesticides are used precisely where and when they are needed. By combining data from optical sensors with GPS technology and variable rate application systems, algorithms enable variable rate irrigation and fertilization, ensuring uniform crop growth and resource conservation. Embracing Artificial Intelligence Wizards: Artificial Intelligence (AI) is the pinnacle of algorithmic magic in agriculture. AI-powered technologies like deep learning and neural networks excel in complex pattern recognition tasks, such as detecting crop diseases from hyper spectral images. These intelligent systems continue to learn and improve as they encounter more data, offering unprecedented accuracy and efficiency in decision support

7. Conclusion and future directions

The implications of optical sensing technologies for the future of precision agriculture are profound. As the world faces increasing challenges related to climate change, population growth, and the sustainable use of resources, precision agriculture emerges as a crucial approach to address these issues. The integration of optical sensors with other emerging agricultural technologies, such as Internet of Things (IoT) devices and autonomous machinery, is expected to create a holistic and interconnected farming ecosystem. The future of precision agriculture lies in data integration and advanced analytics. The seamless amalgamation of data from various sources, such as satellites, drones, ground sensors, and weather stations, allows farmers to obtain a comprehensive understanding of their fields. Artificial intelligence (AI) algorithms can then analyze this vast amount of data to provide real-time insights and predictive models, enabling farmers to make precise and informed decisions. Precision agriculture holds the potential to transform the way we produce food, optimizing resource usage, minimizing waste, and ultimately increasing global food security. By adopting precision farming practices, farmers can optimize irrigation schedules, tailor fertilizer applications to specific areas, and implement site-specific pest management strategies. This targeted approach not only enhances productivity but also reduces the environmental impact of agricultural activities.

As we strive towards sustainable agriculture, the role of optical sensing technologies becomes even more crucial. These technologies emphasize data-driven decision-making, which aligns with sustainable farming principles of optimizing resource use and minimizing environmental impact. Early detection of stress factors and diseases allows farmers to implement timely and targeted interventions, reducing the need for excessive chemical inputs and fostering a more balanced ecosystem. Precision irrigation management, facilitated by optical sensors, aids in conserving water resources, particularly in regions facing water scarcity. By providing real-time information on soil moisture and crop water stress, farmers can tailor irrigation schedules to meet the specific needs of their crops, avoiding over-irrigation and water wastage. Furthermore, the use of optical sensing technologies empowers farmers to adopt soil health management practices. Real-time soil nutrient mapping allows for precise fertilizer application, preventing nutrient imbalances and minimizing nutrient runoff that can harm aquatic ecosystems. Additionally, the ability to assess soil erosion

through LiDAR technology enables the implementation of soil conservation practices, preserving soil fertility and reducing land degradation.

References:

1. Deng, C., et al., *Evolution of livelihood vulnerability in rice terrace systems: Evidence from households in the Ziquejie terrace system in China*. *Frontiers in Sustainable Food Systems*, 2023. **7**: p. 1031504.
2. Monteiro, A., S. Santos, and P. Gonçalves, *Precision agriculture for crop and livestock farming—Brief review*. *Animals*, 2021. **11**(8): p. 2345.
3. Dai, X., et al., *Technological revolution in the field: Green development of Chinese agriculture driven by digital information technology (DIT)*. *Agriculture*, 2023. **13**(1): p. 199.
4. Adesipo, A., et al., *Smart and climate-smart agricultural trends as core aspects of smart village functions*. *Sensors*, 2020. **20**(21): p. 5977.
5. Langley, D.J., *Digital product-service systems: The role of data in the transition to servitization business models*. *Sustainability*, 2022. **14**(3): p. 1303.
6. Hrustek, L., *Sustainability driven by agriculture through digital transformation*. *Sustainability*, 2020. **12**(20): p. 8596.
7. Kalogiannidis, S., et al., *Role of crop-protection technologies in sustainable agricultural productivity and management*. *Land*, 2022. **11**(10): p. 1680.
8. Rivera, G., et al., *LiDAR applications in precision agriculture for cultivating crops: a review of recent advances*. *Computers and Electronics in Agriculture*, 2023. **207**: p. 107737.
9. Debnath, S., M. Paul, and T. Debnath, *Applications of LiDAR in Agriculture and Future Research Directions*. *Journal of Imaging*, 2023. **9**(3): p. 57.
10. Omia, E., et al., *Remote Sensing in Field Crop Monitoring: A Comprehensive Review of Sensor Systems, Data Analyses and Recent Advances*. *Remote Sensing*, 2023. **15**(2): p. 354.
11. Lai, J.W., et al., *Oil palm fresh fruit bunch ripeness detection methods: a systematic review*. *Agriculture*, 2023. **13**(1): p. 156.
12. Abebe, A.M., et al., *Image-Based High-Throughput Phenotyping in Horticultural Crops*. *Plants*, 2023. **12**(10): p. 2061.
13. Zhou, G., et al., *Design of supercontinuum laser hyperspectral light detection and ranging (LiDAR)(SCLaHS LiDAR)*. *International journal of remote sensing*, 2021. **42**(10): p. 3731-3755.
14. Hutsol, T., et al., *Robotic Technologies in Horticulture: Analysis and Implementation Prospects*. *Agricultural Engineering*, 2023. **27**(1): p. 113-133.
15. Sindhu, S. and A. Manickavasagan, *Nondestructive testing methods for pesticide residue in food commodities: A review*. *Comprehensive Reviews in Food Science and Food Safety*, 2023. **22**(2): p. 1226-1256.
16. Crocetti, F., et al., *ARD-VO: Agricultural robot data set of vineyards and olive groves*. *Journal of Field Robotics*, 2023.
17. Ahmad, U. and L. Sharma, *A review of Best Management Practices for potato crop using Precision Agricultural Technologies*. *Smart Agricultural Technology*, 2023: p. 100220.
18. Srivastava, A. and J. Prakash, *Techniques, Answers, and Real-World UAV Implementations for Precision Farming*. *Wireless Personal Communications*, 2023: p. 1-32.
19. Tahir, M.N., et al., *Application of unmanned aerial vehicles in precision agriculture, in Precision Agriculture*. 2023, Elsevier. p. 55-70.
20. Fikri, M.R., et al., *A review of Implementation and Challenges of Unmanned Aerial Vehicles for Spraying Applications and Crop Monitoring in Indonesia*. *arXiv preprint arXiv:2301.00379*, 2023.
21. Barbedo, J.G.A., *A review on the combination of deep learning techniques with proximal hyperspectral images in agriculture*. *Computers and Electronics in Agriculture*, 2023. **210**: p. 107920.

22. Zhang, T.-X., et al., *Potential bands of sentinel-2A satellite for classification problems in precision agriculture*. International Journal of Automation and Computing, 2019. **16**: p. 16-26.
23. Radočaj, D., et al., *State of major vegetation indices in precision agriculture studies indexed in web of science: A review*. Agriculture, 2023. **13**(3): p. 707.
24. Amankulova, K., et al., *Sunflower crop yield prediction by advanced statistical modeling using satellite-derived vegetation indices and crop phenology*. Geocarto International, 2023. **38**(1): p. 2197509.
25. Cvetković, N., et al., *New Methodology for Corn Stress Detection Using Remote Sensing and Vegetation Indices*. Sustainability, 2023. **15**(6): p. 5487.
26. Bao, F., et al., *Heat-assisted detection and ranging*. Nature, 2023. **619**(7971): p. 743-748.
27. Moreno, H., et al., *On-ground vineyard reconstruction using a LiDAR-based automated system*. Sensors, 2020. **20**(4): p. 1102.
28. Chau, W.Y., et al., *Understanding the dynamic properties of trees using the motions constructed from multi-beam flash light detection and ranging measurements*. Journal of the Royal Society Interface, 2022. **19**(193): p. 20220319.
29. Xia, L., Y. Feng, and B. Zhao, *Intrinsic mechanism and multiphysics analysis of electromagnetic wave absorbing materials: New horizons and breakthrough*. Journal of Materials Science & Technology, 2022. **130**: p. 136-156.
30. Jiang, B., et al., *Recent advances of carbon-based electromagnetic wave absorption materials facing the actual situations*. Carbon, 2023. **208**: p. 390-409.
31. Pandey, P., et al., *Predicting foliar nutrient concentrations and nutrient deficiencies of hydroponic lettuce using hyperspectral imaging*. Biosystems Engineering, 2023. **230**: p. 458-469.
32. Wang, S., et al., *Cross-scale sensing of field-level crop residue cover: Integrating field photos, airborne hyperspectral imaging, and satellite data*. Remote Sensing of Environment, 2023. **285**: p. 113366.
33. Shaik, R.U., S. Periasamy, and W. Zeng, *Potential Assessment of PRISMA Hyperspectral Imagery for Remote Sensing Applications*. Remote Sensing, 2023. **15**(5): p. 1378.
34. de Almeida, G.S., et al., *Monitoring soil-plant interactions and maize yield by satellite vegetation indexes, soil electrical conductivity and management zones*. Precision Agriculture, 2023: p. 1-21.
35. Shelar, A., et al., *Recent advances in nano-enabled seed treatment strategies for sustainable agriculture: Challenges, risk assessment, and future perspectives*. Nano-Micro Letters, 2023. **15**(1): p. 54.
36. Holzinger, A., et al., *AI for life: Trends in artificial intelligence for biotechnology*. New Biotechnology, 2023. **74**: p. 16-24.
37. Gutknecht, J., et al., *Cover crop management practices to promote soil health and climate adaptation: Grappling with varied success from farmer and researcher observations*. Journal of Environmental Quality, 2023. **52**(3): p. 448-464.
38. Cao, Y., et al., *Soil health assessment in the Yangtze River Delta of China: Method development and application in orchards*. Agriculture, Ecosystems & Environment, 2023. **341**: p. 108190.
39. Liu, S., et al., *Remote estimation of leaf nitrogen concentration in winter oilseed rape across growth stages and seasons by correcting for the canopy structural effect*. Remote Sensing of Environment, 2023. **284**: p. 113348.
40. Ren, H., et al., *Understanding the Physiological Mechanisms of Canopy Light Interception and Nitrogen Distribution Characteristics of Different Maize Varieties at Varying Nitrogen Application Levels*. Agronomy, 2023. **13**(4): p. 1146.
41. Yang, H., et al., *Machine learning models fed with optimized spectral indices to advance crop nitrogen monitoring*. Field Crops Research, 2023. **293**: p. 108844.

Corresponding Author:

Dr. DHIRENDRA KUMAR,
Assistant Professor; Department of Botany,
Chaudhary Bansi Lal University, Bhiwani, Haryana-127021, (India)
Email ID: anshus279@gmail.com